

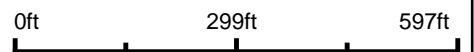
Aerial Map



©2017 AgriData, Inc.



map center: 38° 14' 18.12, -89° 25' 55.49



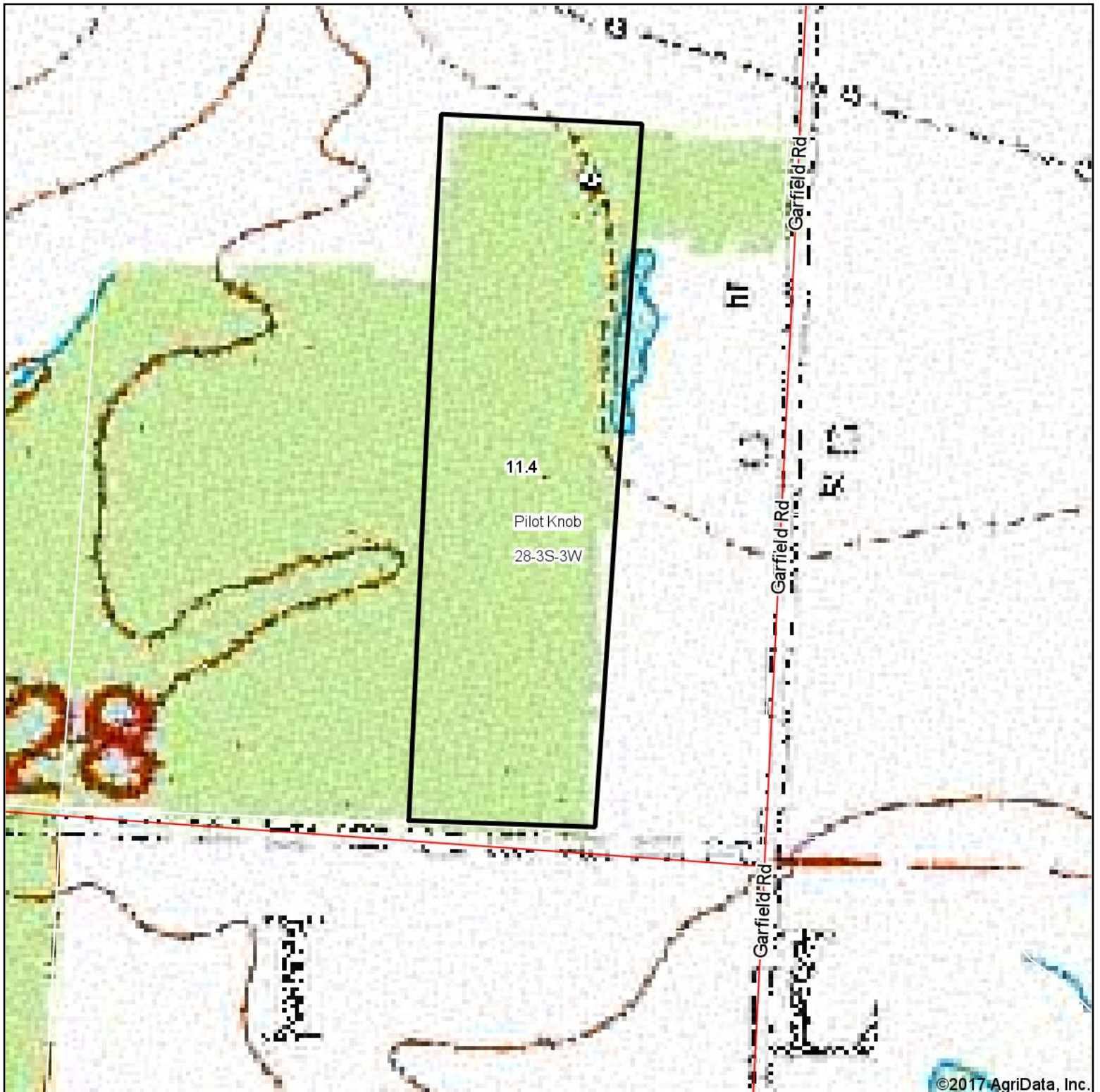
28-3S-3W
Washington County
Illinois



Maps Provided By:
surety
CUSTOMIZED ONLINE MAPPING
© AgriData, Inc. 2017 www.AgriDataInc.com

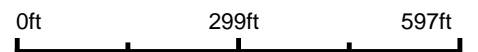
8/9/2017

Topography Map



©2017 AgriData, Inc.

map center: 38° 14' 18.12, -89° 25' 55.49



28-3S-3W
Washington County
Illinois



Maps Provided By:
surety
CUSTOMIZED ONLINE MAPPING

© AgriData, Inc. 2017 www.AgriDataInc.com

8/9/2017